


**PLAN SHOWING THE DEMOLISHED AND PROPOSED CONSTRUCTION FOR  
GROUND FLOOR HOUSE BUILDING, AND FIRST FLOOR HOUSE BUILDING  
AT DOOR NO. 36, T.S. NO. 78, BLOCK NO. 21, SELVAVINYAGAR KOIL STREET,  
RAZAK GARDEN, ARUMBAKKAM, MADRAS. 106, (M.C. DIVISION 77.)  
OWNER : V.M. CHANDRA SEKHARAN.**

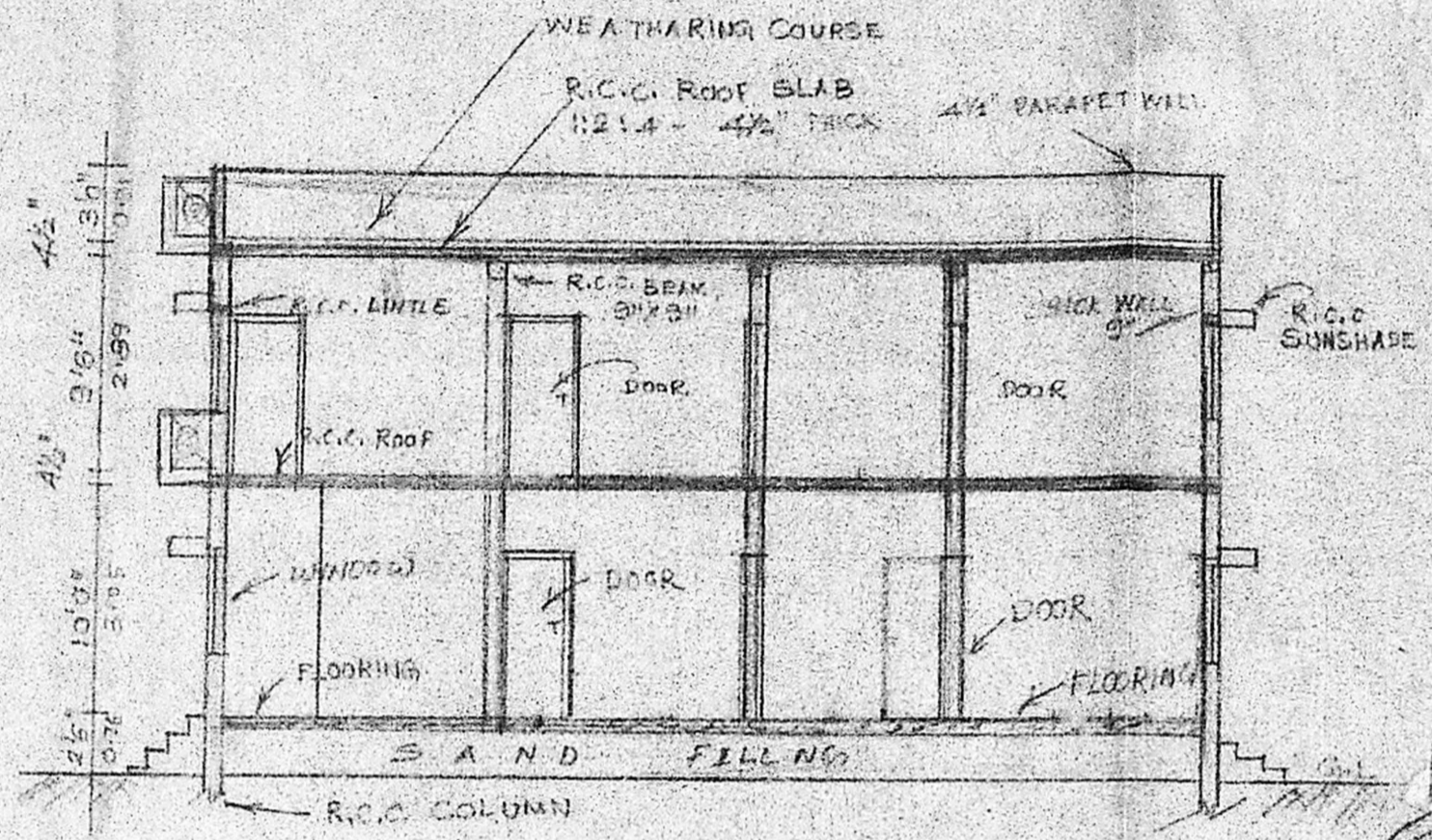
STATEMENT OF AREA:

PLDT AREA	2895.00	289.09
DEMOLISHED BUILDING AREA	375.00	-
PRO. GROUND FLOOR AREA	1280.00	121.50
PRO. FIRST FLOOR AREA	1174.00	111.50

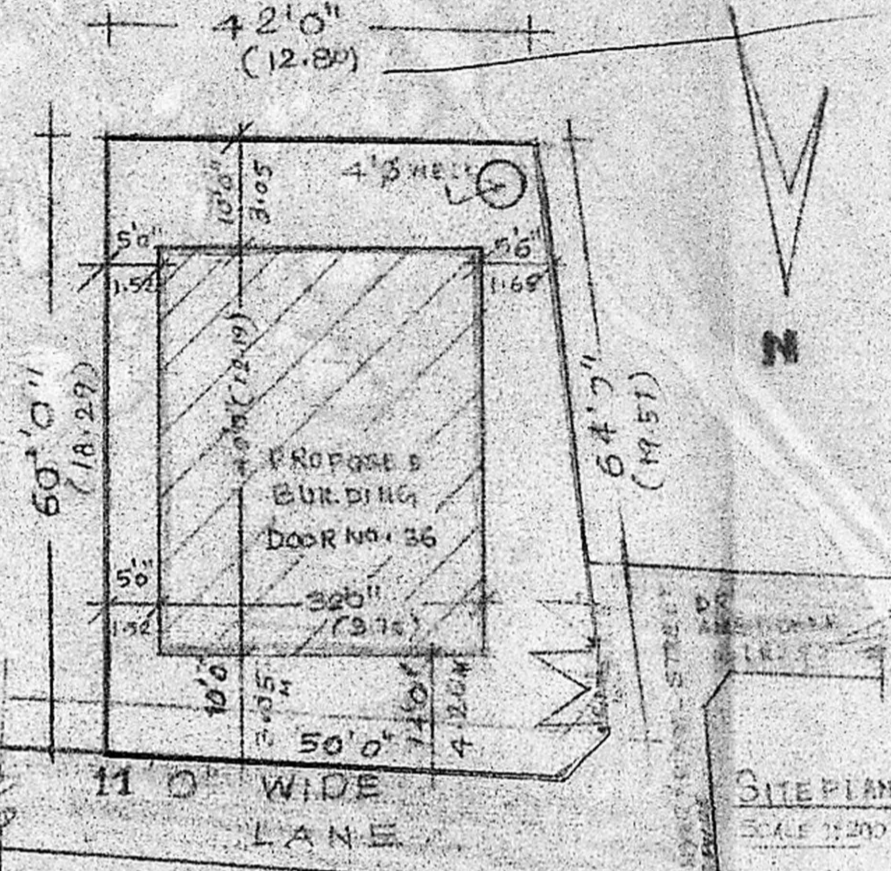
*Revised Plans*



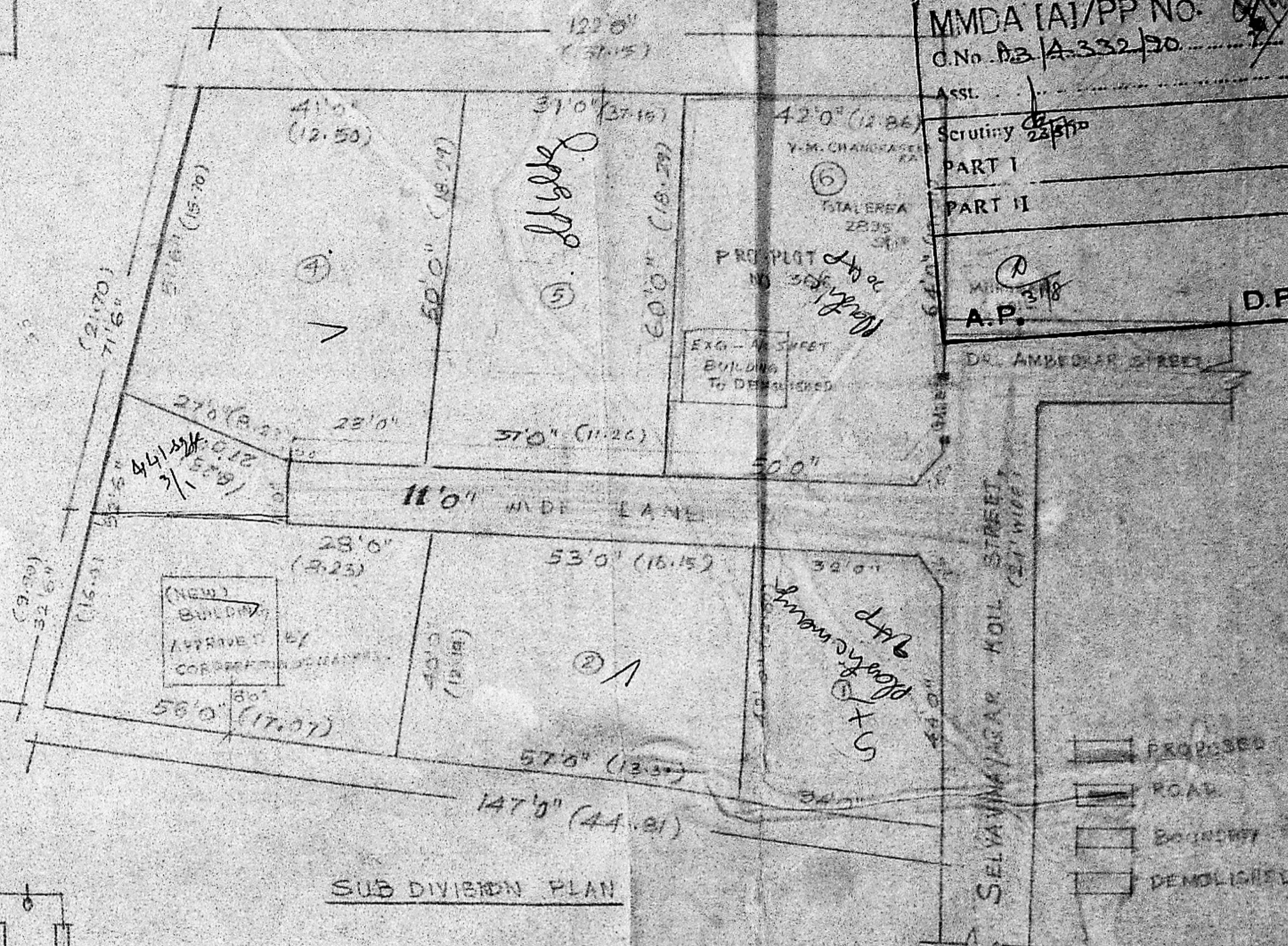
ELEVATION



SECTION ON A-A



SITE PLAN SCALE 1:200



SUB DIVISION PLAN

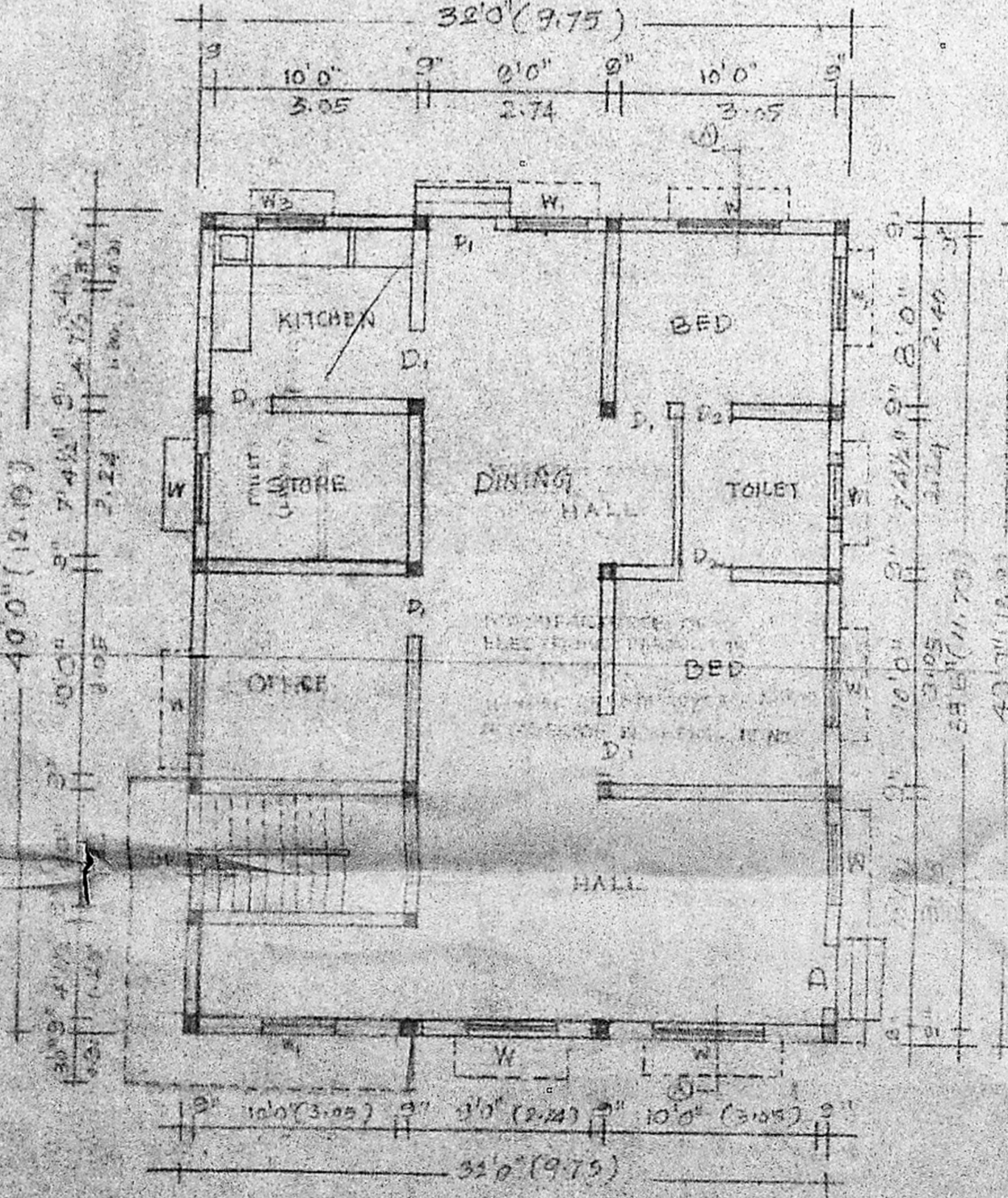
MMDA (A)/PP No. 4/1516/90  
G.No. D2 A-332/90

ASSL. Scrutiny 23/11/90

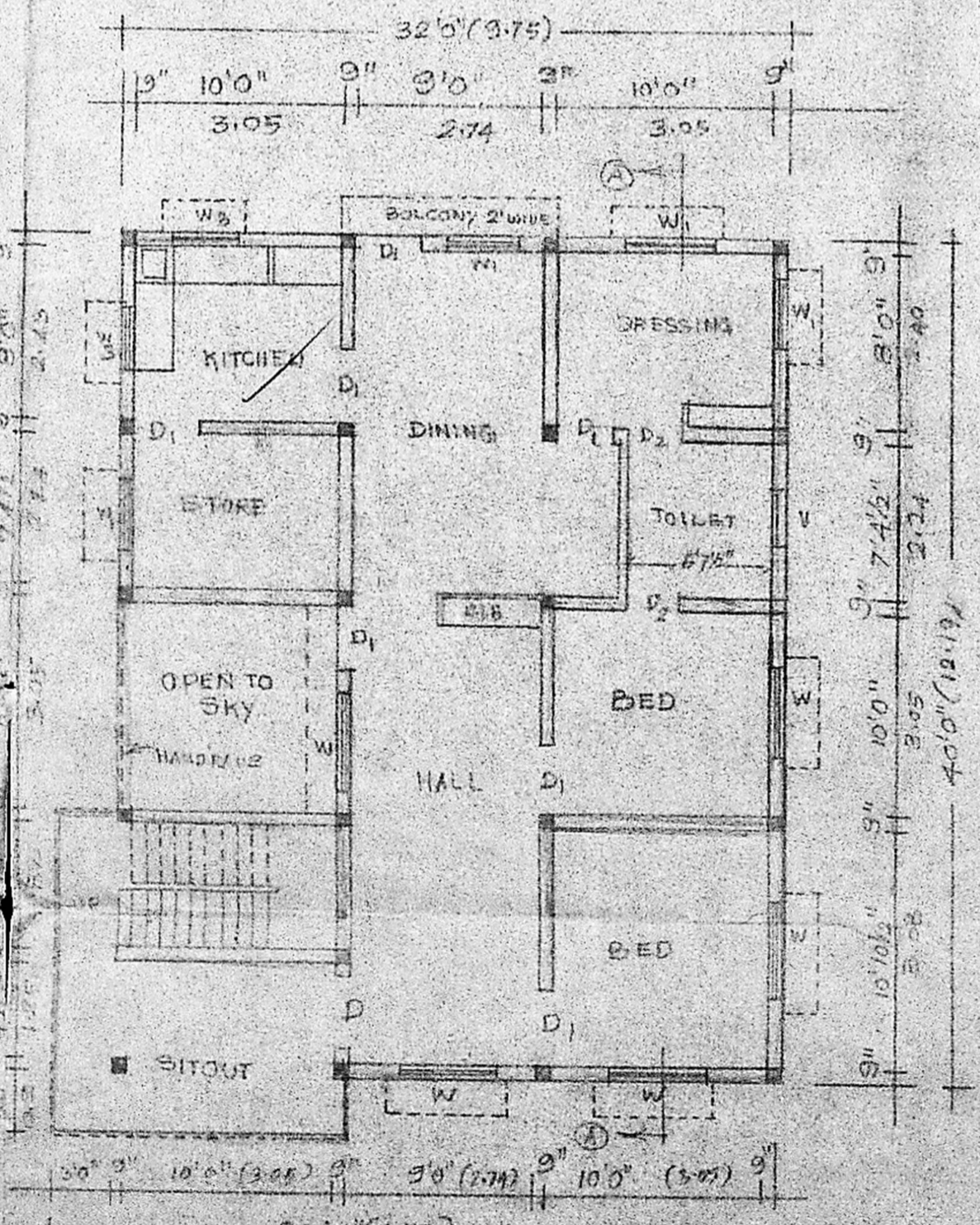
PART I

PART II

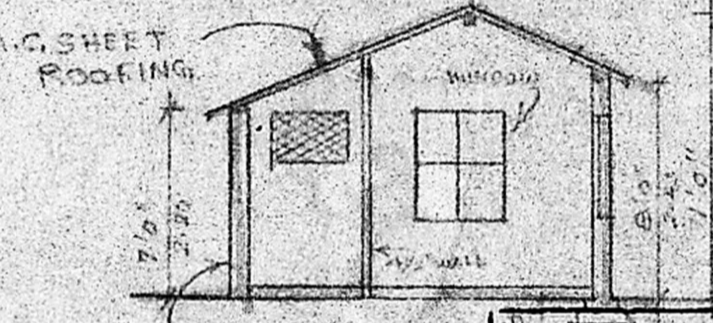
A.P. D.P.



PROPOSED GROUND FLOOR PLAN SCALE 1:100



FIRST FLOOR PLAN



SECTION

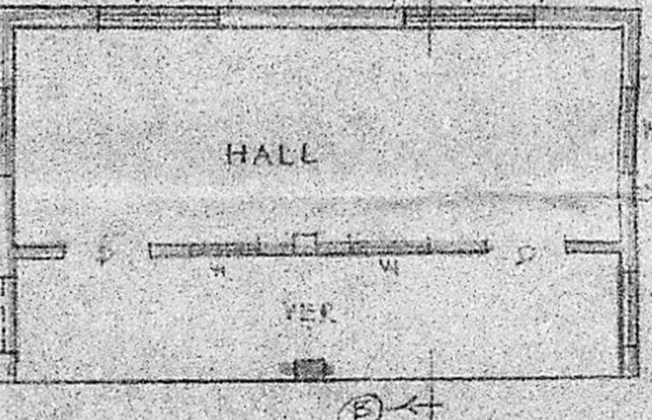
Planning Permit No. A/1516/90

**APPROVED**

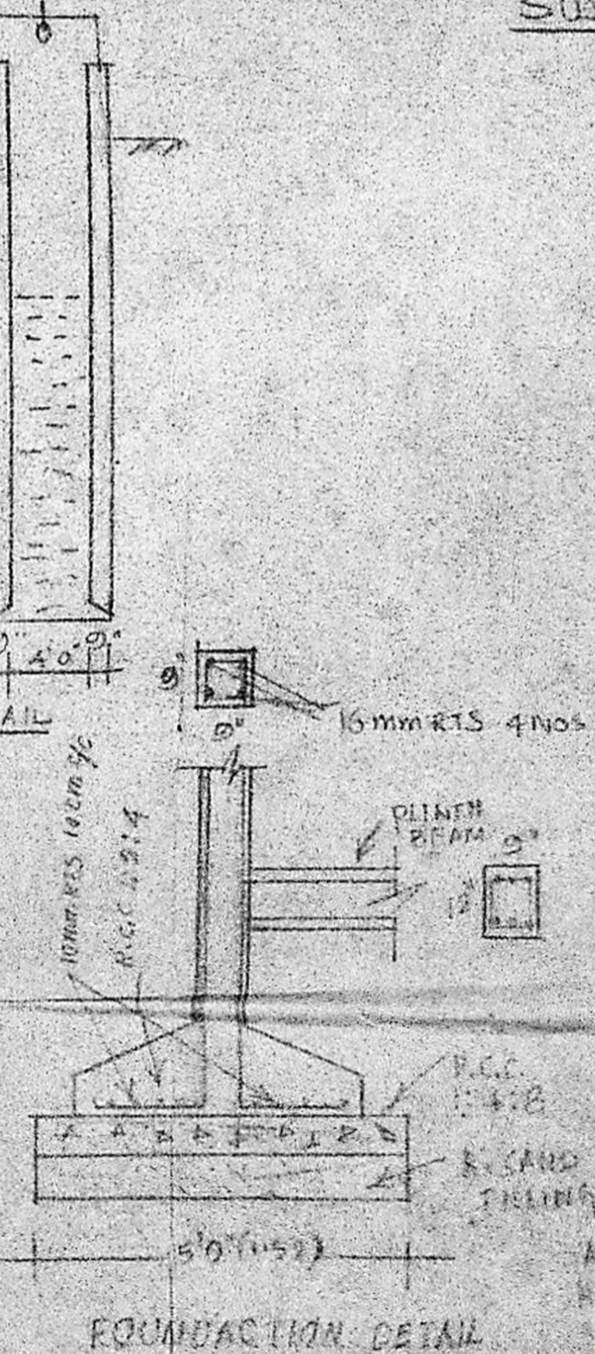
SUBJECT TO THE CONDITIONS IN THIS OFFICE LETTER.

No. A2/4332/90 Date 16.11.90

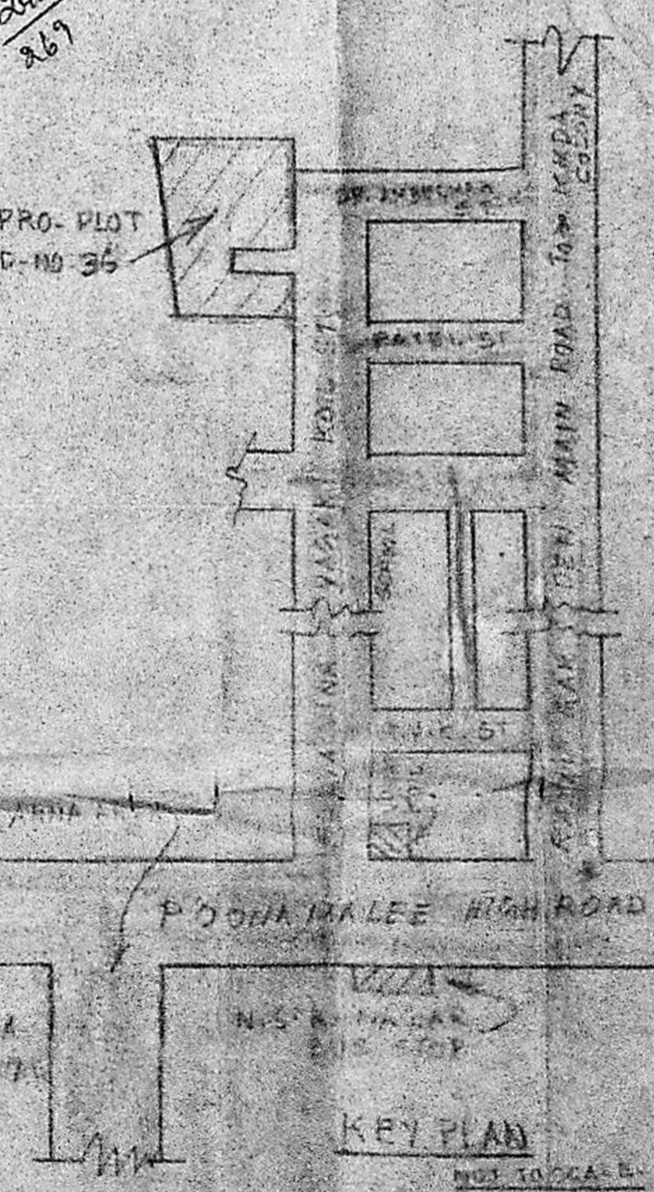
C. R. Vimala  
16/11/90  
FOR MEMBER SECRETARY  
MADRAS METROPOLITAN  
DEVELOPMENT AUTHORITY  
MADRAS 600 008



(DEMOLISHED) PLAN



FOUNDATION DETAIL SCALE 1:50



KEY PLAN

SCHEDULE OF JOINERY

D <sub>1</sub> DOOR	3'6" x 7'0"
D <sub>2</sub> DOOR	2'6" x 7'0"
W <sub>1</sub> WINDOW	5'0" x 4'6"
W <sub>2</sub> WINDOW	4'0" x 4'6"
W <sub>3</sub> WINDOW	3'0" x 4'6"
W <sub>4</sub> WINDOW	3'0" x 3'6"
V	VENTILATOR 3'0" x 3'0"
R/S	ROLLING SHUTTER 3'0" x 7'0"

OWNER: V.M. Chandra Sekharan

T.M.H. D.C.  
NO. 10, APPARTMENT GARDEN,  
MAIN STREET,  
T. ROAD, SOUTH WEST, 600 021

**R. Mohan Rao, DCE**  
LICENSED SURVEYOR  
Corporation of Madras  
REG No. 14  
AMBATTUR TOWN SHIP  
ALANDUR MUNICIPALITY  
Consulting Engineer  
Office: 16, Madhav Road  
T. Nagar